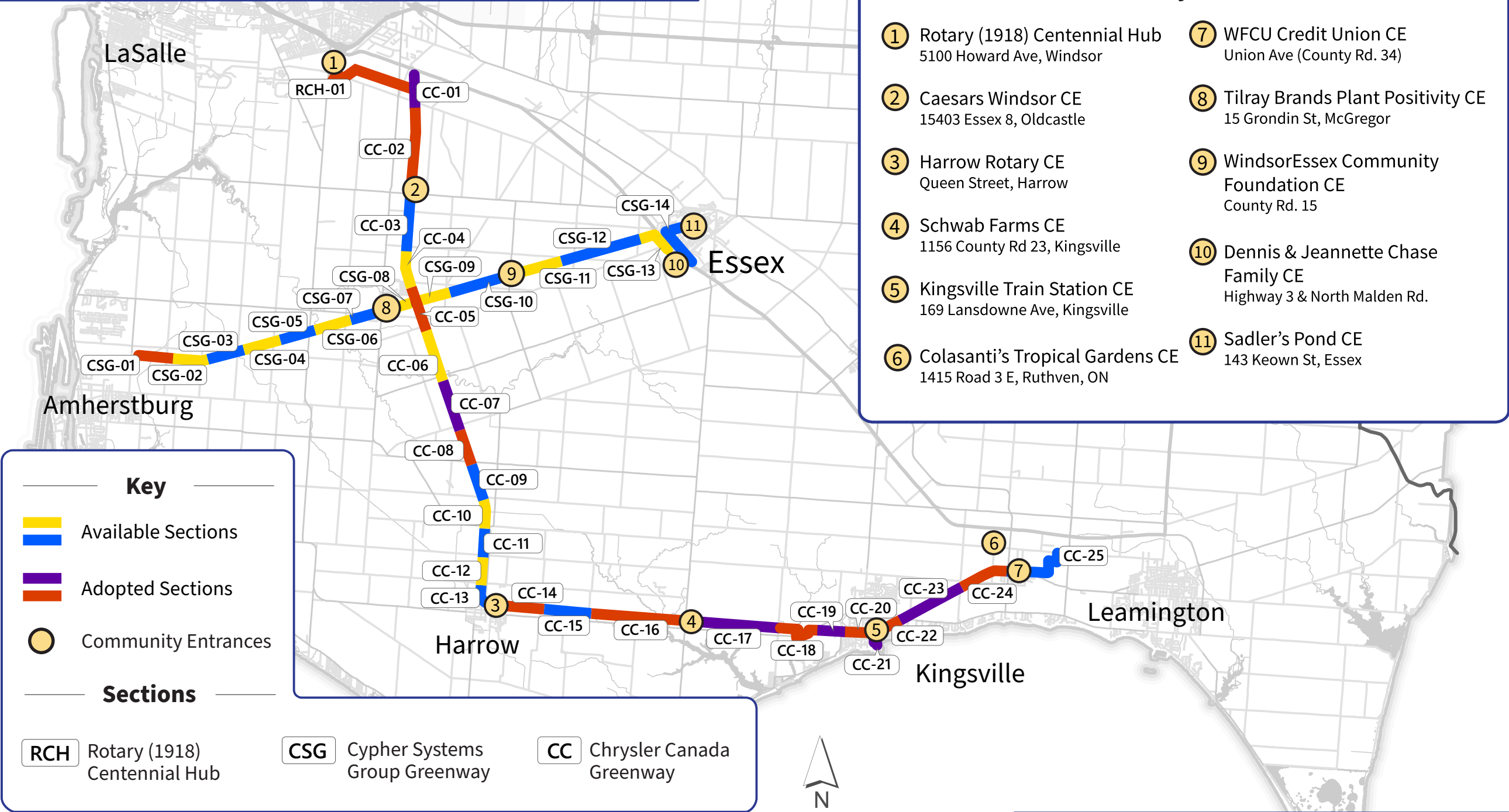


Greenway Adoption Map



Greenway Entrances

- ① Rotary (1918) Centennial Hub
5100 Howard Ave, Windsor
- ② Caesars Windsor CE
15403 Essex 8, Oldcastle
- ③ Harrow Rotary CE
Queen Street, Harrow
- ④ Schwab Farms CE
1156 County Rd 23, Kingsville
- ⑤ Kingsville Train Station CE
169 Lansdowne Ave, Kingsville
- ⑥ Colasanti's Tropical Gardens CE
1415 Road 3 E, Ruthven, ON
- ⑦ WFCU Credit Union CE
Union Ave (County Rd. 34)
- ⑧ Tilray Brands Plant Positivity CE
15 Grondin St, McGregor
- ⑨ WindsorEssex Community Foundation CE
County Rd. 15
- ⑩ Dennis & Jeannette Chase Family CE
Highway 3 & North Malden Rd.
- ⑪ Sadler's Pond CE
143 Keown St, Essex

Key

- Available Sections
- Adopted Sections
- Community Entrances

Sections

- RCH Rotary (1918) Centennial Hub
- CSG Cypher Systems Group Greenway
- CC Chrysler Canada Greenway




Greenway Adoption Sections & Availability

 **Available** Sections

 **Adopted** Sections

















Rotary (1918) Centennial Hub - (RCH)

| Availability | Name | Distance one way |
|--|---|---------------------|
|  Adopted | RCH-01 - Parking lot off of Howard Avenue/County Road 9 to Walker Road gate | 3.0 km |

Cypher Systems Group Greenway - (CSG)

| Availability | Name | Distance one way |
|--|--|---------------------|
|  Adopted | CSG-01 - Thomas Road to 3rd Concession North | 1.4 km |
|  Available | CSG-02 - 3rd Concession North to 4th Concession Road North | 1.4 km |
|  Available | CSG-03 - 4th Concession North to 5th Concession North | 1.5 km |
|  Available | CSG-04 - 5th Concession North to 6th Concession North | 1.5 km |
|  Available | CSG-05 - 6th to Howard Avenue (CR9) | 1.5 km |
|  Available | CSG-06 - Howard Avenue (CR9) to 8th Concession Road | 1.5 km |
|  Available | CSG-07 - 8th Concession Road to Walker Avenue Community Entrance (CR11) | 1.5 km |
|  Available | CSG-08 - Tilray Brands Plant Positivity Community Entrance to crossroads of Chrysler Canada Greenway and Cypher Systems Greenway | 1.2 km |
|  Available | CSG-09 - Crossroads of Chrysler Canada Greenway and Cypher Systems Greenway to Walker Side Road | 1.4 km |
|  Available | CSG-10 - Walker Side Road to Edgar Side Road (CR15) | 2.6 km |
|  Available | CSG-11 - Edgar Side Road (CR 15) to 13th Concession Road | 2.0 km |
|  Available | CSG-12 - 13th Concession Road to Pinkerton Road | 3.2 km |
|  Available | CSG-13 - Pinkerton to North Malden Road Community Entrance/Hwy 3 | 3.0 km |
|  Available | CSG-14 - Intersection of South Talbot Road N and Victoria Avenue to the Community Entrance off of Thomas Street | 2.0 km |

Chrysler Canada Greenway - (CC)

| Availability | Name | Distance one way |
|---|--|---------------------|
|  Adopted | CC-01 - Highway 3 in Oldcastle moving south to South Talbot Road | 2.0 km |
|  Adopted | CC-02 - South Talbot Road to County Road 8 Community Entrance | 3.5 km |
|  Available | CC-03 - County Road 8 Community Entrance to the 13th Concession Gate | 2.0 km |
|  Available | CC-04 - 13th Concession Road gate to 12th Concession Road gate | 2.0 km |
|  Adopted | CC-05 - Crossroads of the south end of the Rotary (1918) Centennial Hub and the north end of the Chrysler Canada Greenway to North Malden Road | 1.2 km |
|  Available | CC-06 - North Malden to Gesto Road (CR12) | 2.0 km |
|  Adopted | CC-07 - Gesto Road (CR12) TO South Malden Road | 1.9 km |
|  Adopted | CC-08 - South Malden Road to 7th Concession Road (CR18) | 1.5 km |
|  Available | CC-09 - 7th Concession Road to 6th Concession Road | 1.5 km |
|  Available | CC-10 - 6th Concession Road to Walker Road (CR11) | 1.1 km |
|  Available | CC-11 - Walker Road (CR11) to 4th Concession Road | 1.1 km |
|  Available | CC-12 - 4th Concession Road to 3rd Concession Road | 1.1 km |
|  Available | CC-13 - 3rd Concession Road to the Harrow Community Entrance | 1.0 km |
|  Adopted | CC-14 - Harrow Community Entrance (Queen Street) to Ferriss Road | 2.2 km |
|  Available | CC-15 - Ferris Road to McCormick Road | 1.9 km |
|  Adopted | CC-16 - McCormick to Arner Town Line (CR23) | 3.8 km |
|  Adopted | CC-17 - Arner Town Line (CR23) to McCain Side Road | 3.7 km |
|  Adopted | CC-18 - McCain Side Road to Main Street west (CR20) | 2.0 km |
|  Adopted | CC-19 - Main Street West (CR20) to Heritage Road | 1.0 km |
|  Adopted | CC-20 - Heritage Road to the Community Entrance on Landsdown Avenue | 1.1 km |
|  Adopted | CC-21 - Community Entrance on Landsdown Avenue to Park Street | 0.7 km |
|  Adopted | CC-22 - Community Entrance on Landsdown Avenue to Wigle Avenue | 1.4 km |
|  Adopted | CC-23 - Main Steet East to Graham Side Road | 2.6 km |
|  Adopted | CC-24 - Graham Side Road to Union Avenue (CR45) Community Entrance | 2.0 km |
|  Available | CC-25 - Union Avenue (CR45) Community Entrance to Mersea Road 3 | 2.6 km |